



No. PDMA(S)/7(78)/15/5683
PROVINCIAL DISASTER MANAGEMENT AUTHORITY
REHABILITATION DEPARTMENT
GOVERNMENT OF SINDH
PLOT NO. 26-C, MAIN KHAYABAN-E-JAMI,
DHA PHASE-VII, KARACHI
Phone: 021-3514422 & 021-35318192, Fax: 021-35314219



MOST IMMEDIATE/BY FAX/WHATSAPP

Dated: 23rd August, 2024

To,

The Deputy Commissioner(s)/Chairmen DDMA(s),
All in Sindh.

Subject **WEEKLY SIGNIFICANT WEATHER OUTLOOK FOR RIVERS 'CATCHMENTS'**
(24TH AUGUST, 2024 TO 30TH AUGUST)

I am directed to refer to the Bulletin No. C-070/24 dated 23rd August, 2024 (**copy enclosed**) on the subject cited above and to state that the Flood Forecasting Division of Pakistan Meteorological Department has prepared **Rainfall Outlook & Flood Situation in Major Rivers**; details of which are forwarded herewith for further necessary actions.

2. NDMA's Heavy Rainfall-Wind / Thundershowers with Occasional Gaps from 25 August to 30 August 2024 Alert No F.2 (E)/2024-NDMA (MW/ Special Advisory) dated 23rd August, 2024 is also attached herewith for information.

In view of the above, the Deputy Commissioner(s)/ Chairmen DDMA(s) are requested to take necessary precautionary measures as communicated earlier by PDMA Sindh.


(AJAY KUMAR SEWANI)
ASSISTANT DIRECTOR (OPS)

A copy is forwarded for information & necessary action to:

1. The Senior Member Board of Revenue, Government of Sindh, Karachi.
2. The Secretary to Government of Sindh, Home Department, Karachi.
3. The Secretary to Government of Sindh, Health Department, Karachi.
4. The Secretary to Government of Sindh, Irrigation Department, Karachi.
5. The Secretary to Government of Sindh, School Education and Literacy Department, Karachi.
6. The Secretary to Government of Sindh, College Education, Karachi.
7. The Secretary to Government of Sindh, Universities and Boards, Karachi.
8. The Secretary to Government of Sindh, Information and Archives Department, Karachi (With a request for wide publicity through the electronic & print media).
9. The Secretary to Government of Sindh, Environment, Climate Change & Coastal Development Department, Karachi.
10. The Secretary to Government of Sindh, (GA) SGA&CD, Karachi.
11. The Secretary to Government of Sindh, Works and Services Departments Karachi.
12. The Secretary to Government of Sindh, Food Department Karachi.
13. The Secretary to Government of Sindh, Agriculture Department Karachi.
14. The Secretary to Government of Sindh, Livestock & Fisheries Department, Karachi.
15. The Secretary to Government of Sindh, (Planning), Planning and Development Department, Karachi
16. The Inspector General of Police, Sindh, Karachi.
17. The Commissioner(s) All in Sindh.
18. The Director General, Health Services Sindh, at Hyderabad.
19. The Director General, Livestock & Fisheries Sindh, at Hyderabad
20. The Director General, Coastal Development Authority, Government of Sindh, Karachi.
21. The Director General, Pakistan Maritime Security Agency, Karachi.
22. The Director General, Sindh Building Control Authority, Karachi.
23. The Director General, Pakistan Civil Aviation Authority, Karachi.
24. The Director General, Pakistan Meteorological Department, Islamabad.
25. The Director General, Sindh Emergency Rescue Service 1122. Karachi
26. The Head, National Highway Authority, Office Karachi (It is requested to take all necessary precautionary measures



No. PDMA(S)/7(78)/15/5683
PROVINCIAL DISASTER MANAGEMENT AUTHORITY
REHABILITATION DEPARTMENT
GOVERNMENT OF SINDH
PLOT NO. 26-C, MAIN KHAYABAN-E-JAMI,
DHA PHASE-VII, KARACHI
Phone: 021-3514422 & 021-35318192, Fax: 021-35314219



- as mentioned here-in above).
27. The Metropolitan Commissioner, Karachi Metropolitan Corporation, Karachi (It is requested to take all necessary precautionary measures as mentioned here-in above).
 28. The Administrator, Defense Housing Authority, Karachi (It is requested to take all necessary precautionary measures as mentioned here-in above).
 29. The Deputy Secretary (Staff) to Chief Minister Sindh, Karachi.
 30. The Deputy Secretary (Staff) to Chief Secretary Sindh, Karachi.
 31. The Divisional Superintendent Pakistan Railways, Karachi and Sukkur.
 32. The Chief Executive Officer, PPHI, Sindh Karachi.
 33. The Chief Executive Officer Sindh Integrated Emergency and Health Services, Karachi.
 34. The Chief Executive Officer, Cantonment Board Saddar/ Clifton/ Faisal/ Manora/ Korangi Creek/ Malir, Karachi (It is requested to take all necessary precautionary measures as mentioned here-in above).
 35. The Chief Executive Officer(s), Karachi Electric, HESCO, SEPCO.
 36. The Chief Executive, Edhi Foundation, Al Mustafa Welfare Trust, Alamgir Welfare Trust, JDC Foundation, Alkhidmat Foundation, Khidmat-e-Khalq Foundation, Pakistan Red Crescent Sindh, Chhipa Welfare Organization.
 37. The Head of Office, Pakistan FisherFolk Forum, Karachi.
 38. The Director (Response), National Disaster Management Authority, Islamabad.
 39. The Head Quarters ComCoast Karachi.
 40. The Head Quarters, 5 Corps, Karachi.
 41. The Head Quarters ComKar, Pak Navy, Karachi.
 42. The Head Quarters Pakistan Rangers, Sindh, Karachi.
 43. The PS to Chairman, Planning and Development Board, GoS, Karachi.
 44. The PS to Minister, Rehabilitation Department, Karachi.
 45. The PS to Secretary to Government Sindh, Rehabilitation Department, Karachi.
 46. The PS to Director General, Provincial Disaster Management Authority, Sindh, Karachi.
 47. The All Humanitarian Partners (UN Agencies/INGOs/National NGOs/Local NGOs/Humanitarian Organizations


(AJAY KUMAR SEWANI)
ASSISTANT DIRECTOR (OPS)

GOVERNMENT OF PAKISTAN
PAKISTAN METEOROLOGICAL DEPARTMENT
FLOOD FORECASTING DIVISION

46-JAIL ROAD LAHORE-54000

BULLETIN No. C-070/24

Dated: 23rd August, 2024

Time: 11:20 hours (PST)

SUBJECT: -WEEKLY SIGNIFICANT WEATHER OUTLOOK FOR RIVERS' CATCHMENTS' (24th-August, 2024 to 30th-August, 2024)

➤ **RAINFALL OUTLOOK:**

Watch: Likely intensification and westward then south-westward movement of Low-pressure area over West-Bengal, widespread thunderstorm rain of **HEAVY TO VERY HEAVY** intensity with isolated **EXTREMELY HEAVY** falls may occur over **South Punjab (DG Khan, Multan and Bahawalpur divisions), Sindh (all divisions) and Balochistan (Zhob, Sibbi, Nasirabad, Loralai, Kalat and Makran divisions)** from 26th August.

➤ **FLOOD SITUATION IN MAJOR RIVERS:**

No significant increase is expected in the flows of any of the major rivers.

Watch: From August 27th and onwards, **SEVERE FLASH FLOOD** situation is likely to develop in the areas along Sulaiman and Kirthar ranges including nullahs in Balochistan.

--sd/--

(Shahid Abbas)
Chief Meteorologist
FFD Lahore

Note: This forecast is updated on daily basis.

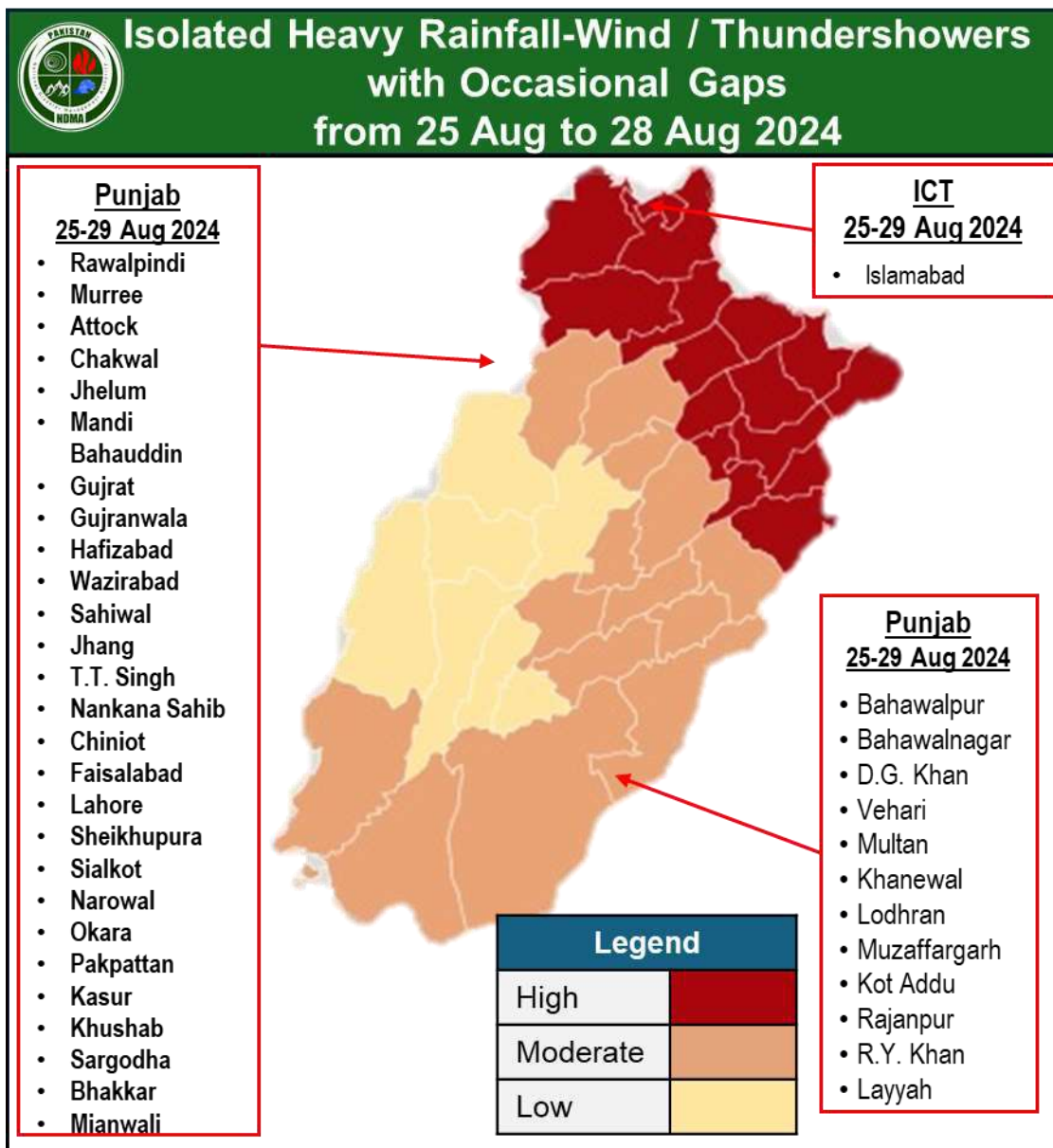
MOST IMMEDIATE / BY FAX

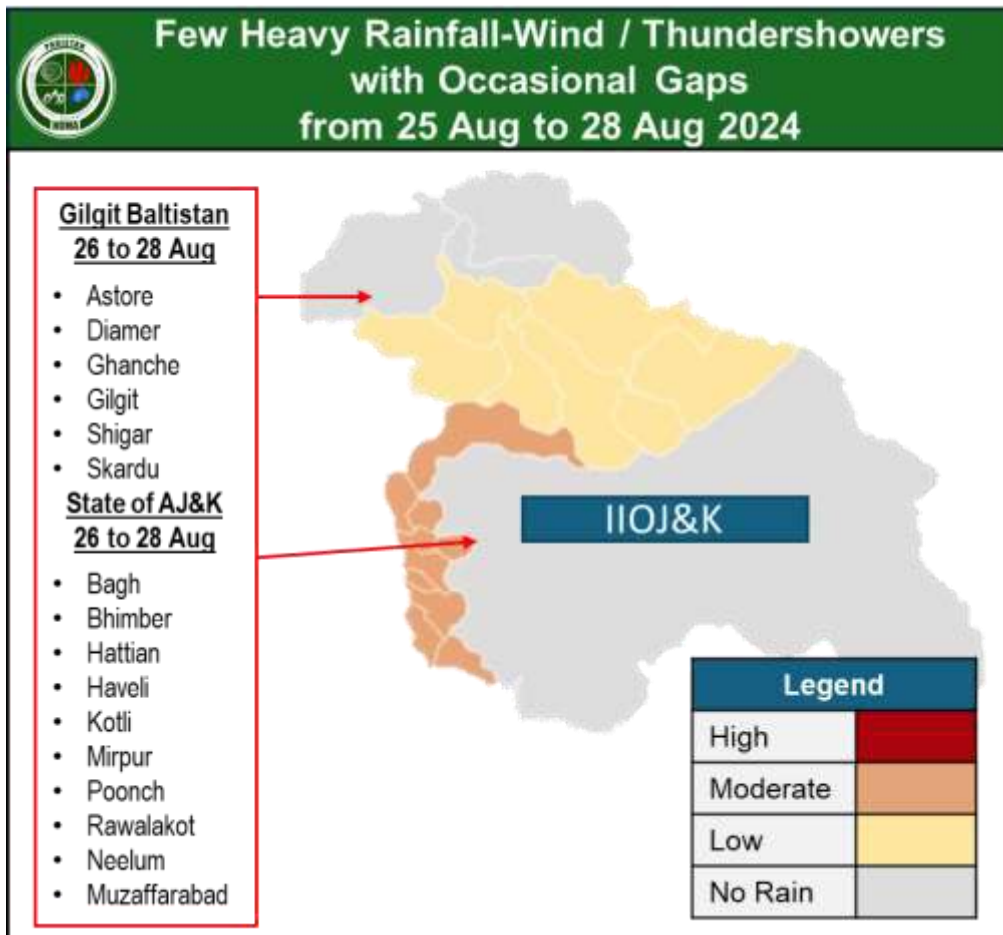
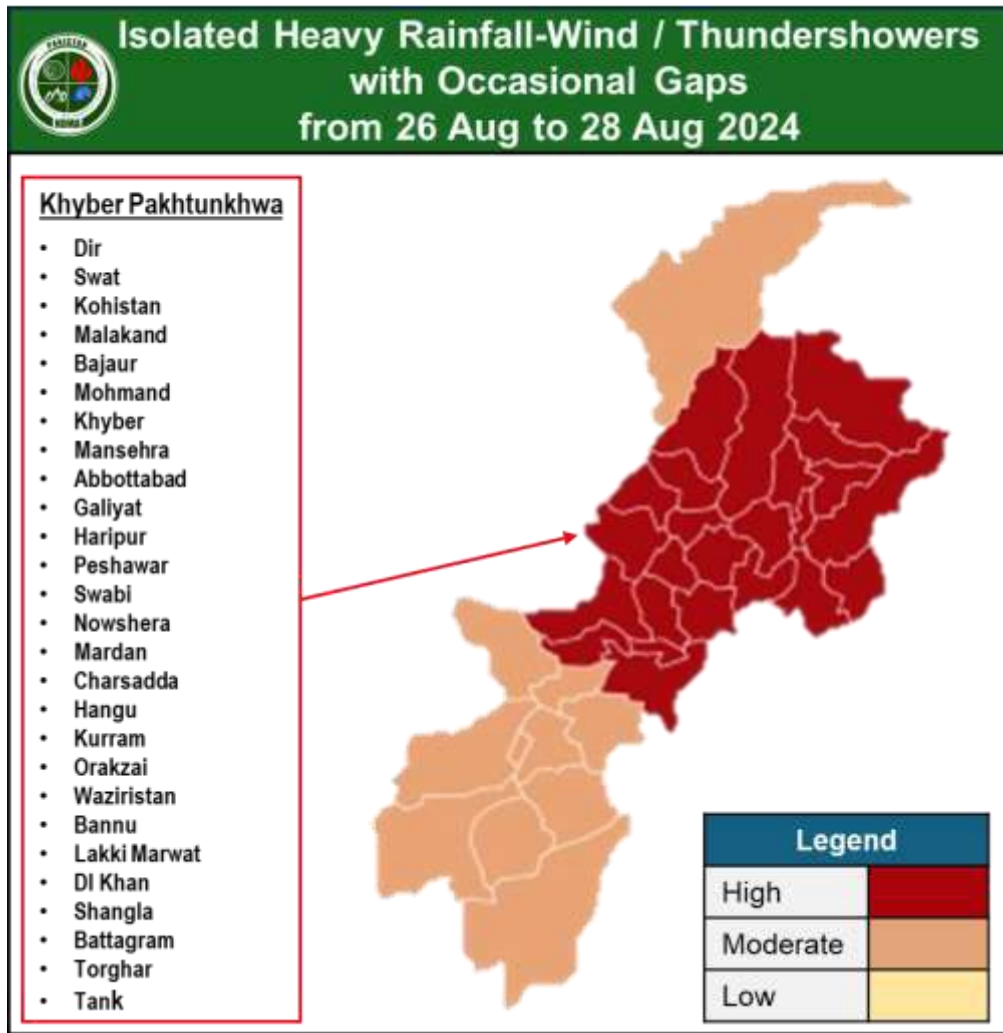
F.2 (E)/2024-NDMA (MW/ Special Advisory)
Government of Pakistan
Prime Minister's Office
National Disaster Management Authority (HQ)
 Main Murree Road Near ITP Office, Islamabad

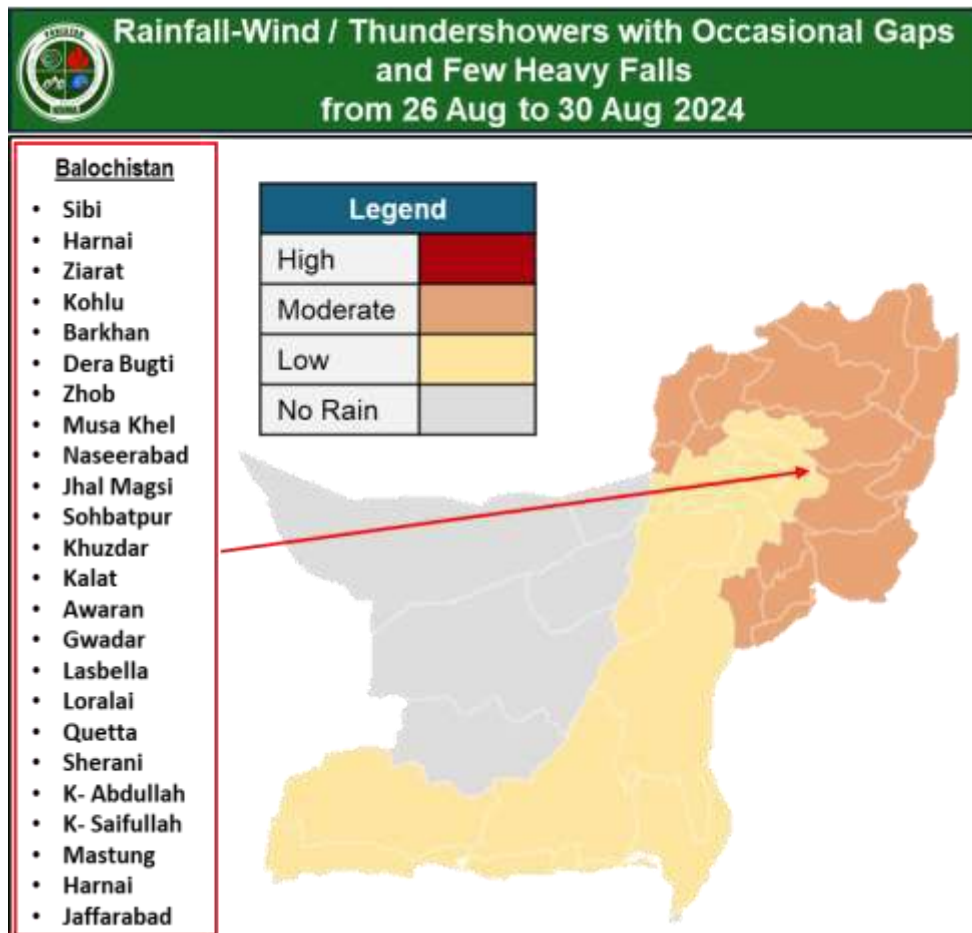
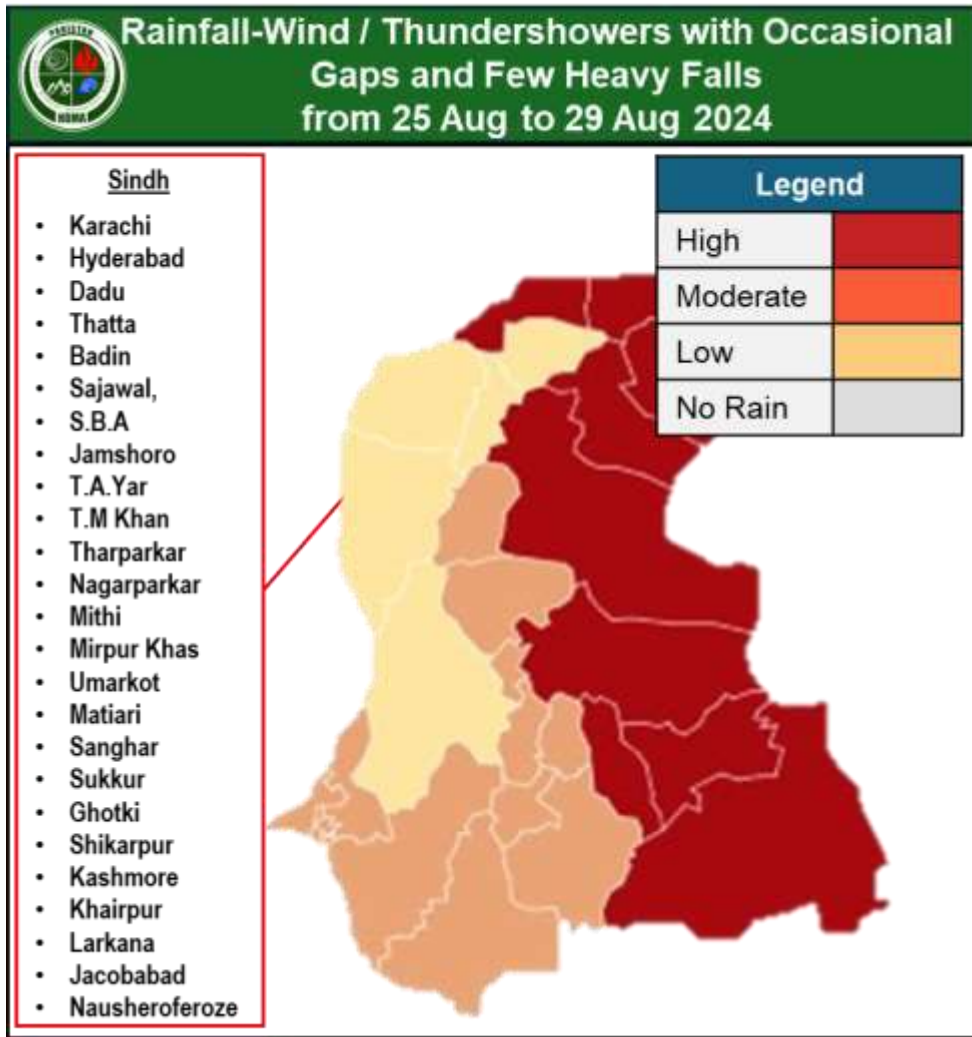
Dated: **23 August 2024**

Subject: **Heavy Rainfall-Wind / Thundershowers with Occasional Gaps from 25 August to 30 August 2024**

A **low-pressure** currently located over **west Bengal** is likely to move **westwards** Pakistan and may approach **southern parts** of the country on **25 August 2024**. Due to this **low-pressure weather** system, **strong monsoon currents** are likely to enter in the country from **26 August 2024**. Under the influence of this weather system, **Severe Flash Flood** like situation is likely develop in the areas along with **Sulaiman** and **Kirthar** ranges and **local nullahs** of **Balochistan** from **27 August** onward. Under the said **weather system** following are the likely **precipitation maps**: -







2. Under the influence of this weather system, following are likely impacts: -

a. **Punjab / Islamabad Capital Territory**

- (1) Pluvial flood/inundation may occur in **low lying** areas **southern Punjab**.
- (2) **Torrential rains** may generate **Flash Flooding** in local nullahs/streams & Hill torrents of **D.G Khan** and **Rajanpur** from **26 to 29 August**.
- (3) **Heavy Downpour** may cause **urban flooding** in **low lying** areas of **Islamabad/Rawalpindi, Gujranwala, Lahore, Sheikhpura, Kasur, Sialkot, Sargodha, Faisalabad** and **Multan** from **26 to 28 August**.
- (4) **Heavy rains** may trigger **Landslides** in **Murree** and **hilly areas** from **26 to 28 August**.
- (5) **Rainfall** with chances of **heavy falls** may generate **flash / urban flooding** in municipalities / **local nullahs / streams** and **river tributaries**.
- (6) **Windstorms** may **damage crops, loose structures**, etc.
- (7) **Thunderstorms** to increase risk of **lightning strikes**.
- (8) **Electricity / other utility services** may **get disrupted**.
- (9) **General public** is **advised** to be aware of **loose structures** like **billboards, electrical poles, solar panels, hoardings**, etc.

b. **KP, Galiyat, Murree, GB and State of AJ&K**

- (1) **Heavy Downpour** may cause **urban flooding** in **low lying** areas **Nowshera** and **Peshawar** from **26th to 28th August**.
- (2) **Heavy rains** may trigger **Landslides** in **Galliyat, Mansehra, Kohistan, Chitral, Dir, Swat, Shangla, Buner, Kashmir** and **Gilgit-Baltistan** from **26 to 28 August**.
- (3) **Electricity / other utility services** may **get disrupted**.
- (4) **Heavy Rainfall** may generate **flash flooding** in local nullahs / streams and river tributaries.
- (5) **Windstorms** may damage crops, **loose structures**, etc.
- (6) **Thunderstorms** to increase risk of **lightning strikes**.
- (7) **General public** is advised to be aware of loose structures like **billboards, electrical poles, solar panels**, hoardings, etc.
- (8) **Tourists** are advised to **remain cautious** during the spell and **check weather** updates before **traveling**.

c. **Balochistan & Sindh**

- (1) Pluvial flood/inundation may occur in **low lying** areas of **Sindh, Balochistan**.
- (2) **Torrential rains** may generate **Flash Flooding** in local nullahs/streams & Hill torrents of **Dadu, Kalat, Khuzdar, Jaffarabad, Sibbi, Naseerabad, Barkhan, Loralai, Awaran, Panjgur, Washuk, Mastung** and **Lasbella** from **26 to 29**

August.

- (3) **Rainfall** may cause **flash flooding** in local nullahs.
- (4) **Landslides / mudslides** may lead to potential **road blockages**.
- (5) **Windstorms** may damage crops, **loose structures**, etc.
- (6) **Thunderstorms** to increase risk of **lightning strikes**.
- (7) **Electricity / other utility services** may **get disrupted**.
- (8) **General public** is advised to be aware of loose structures like **billboards, electrical poles, solar panels**, hoardings, etc.

3. In this regard, all concerned Federal Ministries / Departments, respective Provincial Governments, their line departments including PDMA's / GBDMA / SDMA/ ICT Administration, DDMA's/ local administrations, municipal authorities of major metropolises are advised to **ensure following along with any other measures deemed necessary: -**

a. **Aspects for Mass Awareness / Enforcement**

- (1) During thunderstorms and to avoid **lightning strike do not do the following:-**
 - (a) Do not stand close **to telephone or electric pylons**.
 - (b) Do not use landline telephones and any metal / wiring **that is not grounded**.
 - (c) Do not take cover **under trees**.
 - (d) Move away from **drainage canals** and **pondages**.
 - (e) Move **indoors** or **seek shelter** in a **dry place**.
- (2) Travellers / tourists **are advised to: -**
 - (a) Plan travels to picnic and tourist spots considering weather and traffic **conditions**.
 - (b) Properly dispose of garbage at **designated areas** to prevent clogging of drainage systems.
 - (c) **Avoid overcrowding picnic** and **tourist spots** and ensure personal safety.
 - (d) Keep children away from **nullahs / potholes / drainage lines** to avoid accidents.
 - (e) Wear **weather appropriate clothing**.
 - (f) Keep adequate **supply** of **clean drinking water**.
- (3) Do not risk crossing any **drain** or **road overtopping** with **water flow**. Wait for flows to normalise and prioritise / ensure safety.
- (4) Do not risk **entering** a **ponded under-construction road**.
- (5) Do not take / allow children **close** to **ponds / stagnant** water, water **drainage lines** or any place where **potholes** are **present**.

- (6) Sensitize all concerned on risks posed by **venturing into water channels** and **crossing nullahs** during flash floods.
- (7) Do not handle / repair any **electrical equipment**, especially with **exposed lines** to preclude risk of electrocution **during rainfall / thunderstorms** and water pondage.
- (8) Avoid staying in weak structures. In case of intense rain, seek shelter in safe places such as schools, government buildings, or any concrete buildings.

b. **DDMAs / Local Administrations / DM Responders**

- (1) **Stoke pile** up to three weeks supply that includes **ration, fuel** and **medicine** at likely **choke points/ landslide vulnerable areas**.
- (2) Activation and deputation of duty staff for **round-the-clock monitoring** through Emergency Operation Centres (**EOCs**).
- (3) Collect and share the **latest information** with line departments, **provincial**, and **national authorities**.
- (4) Disseminate **advisories, alerts**, and **guidelines** to **all concerned**.
- (5) Generate Situation Reports (**SITREPs**) to cover any major incidents / developments.
- (6) Civic Agencies and **Rescue Services** (1122 / Fire Brigade / Ambulance / Civil Defence) to **remain alert** and have **sufficient emergency response personnel** and **equipment** during the forecasted holiday period.
- (7) Alert **masses living** in **low-lying areas** to exercise **extra caution** and activate **community-based alert systems**.
- (8) Limit the number of **tourists allowed entry** to **picnic** and **tourist spots** to **avoid overcrowding**.
- (9) Regulate **traffic** at **picnic** and **tourist spots** to ensure a smooth flow and **prevent congestion**.
- (10) Provision of **POL** for **backup generators** at **water pumping stations** and timely **pre-placement** of **dewatering pumps** to respond to urban flooding in cities.
- (11) Secure **loose structures including billboards / hoardings / solar panels** from effects of windstorms / thundershowers.
- (12) Under advised of local administration and LEAs, **restrict seasonal nullah crossings**.

c. **PDMA's / SDMA / GBDMA / ICT Administration**


- (1) Coordinate with respective PDMA's to **align local efforts** with provincial strategies and guidelines.

- (2) Activate / **ensure staffing** of **HR** in **EOCs** for effective **coordination** and **response**.
- (3) Establish a **streamlined** and **efficient communication channel** to ensure **timely dissemination** of weather forecasts, **advisories**, and **alerts** to local administrations and the **public**.
- (4) Ensure flow of information **among all stakeholders** is **accurate**, **timely**, and effectively **coordinated**.
- (5) Ensure **enforcement** / **dissemination** of **mitigative** / **preparedness** / response **guidelines** to **all** concerned.
- (6) Ensure **pre-placement** of **heavy earth moving machinery** at **chokepoints** / **at-risk regions** for managing landslides and restoration of roads.
- (7) Coordinate with Local Administrations / Line Departments to **proactively provide necessary resources** / HR and support during emergency situations.
- (8) Ensure **adequate stocking** of **resources** / **machinery** / **relief** within provincial and district capacities. Additionally, ensure availability of resources specific to ongoing seasonal hazards.
- (9) Conduct **detailed risk** / **impact** / **vulnerability assessments** at UC to District level and tailor disaster response mechanisms accordingly.
- (10) Maintain a **comprehensive database** of **vulnerable populations** and critical infrastructure within the jurisdiction.
- (11) Ensure **rapid damage** and **needs assessments** follow major incidents.

d. **Federal Ministries / Departments**

- (1) Ensuring **interagency coordination** and **information sharing** for monitoring and handling emergencies.
- (2) Raise **mass awareness through respective platforms** relevant stakeholders about **seasonal hazards**.
- (3) Direct **LEAs**, **NH&MP** and line departments to **regulate traffic flow**, **advised travellers** / **tourists regarding likely situations** / **dangers** and **safety measures**.
- (4) Issue **necessary instructions** to **departments**, such as NHA, FWO and C&W for immediate restoration of roads in case of any blockage / obstruction / closures and preplacing of necessary emergency equipment at vulnerable / strategic locations.
- (5) Ensure **strict** and **proactive monitoring** of the **movement** around/ in close vicinity of nullahs and water channels to **avert possibilities** of **drowning**.

4. In case of any eventuality, twice-daily updates be shared with NDMA.
5. With the request for wider circulation and public awareness.



(Hammad Sadiq Rana)
Director (Response)
Tel No: 051-9030924
Fax No: 051-9030729

(Distribution List is Attached Below)

DISTRIBUTION LIST

To: Secretary, Ministry of Interior, Islamabad
Secretary, Ministry of National Health Services, Regulation & Coordination, Islamabad
Secretary, Ministry of Information & Broadcasting, Islamabad
Secretary, Ministry of Climate Change, Islamabad
Secretary, Ministry of Communications, Islamabad
Secretary, Ministry of Water Resources, Islamabad
Secretary, Ministry of National Food Security & Research, Islamabad
Secretary, Ministry of Energy, Islamabad
Secretary, Aviation Division, Islamabad
Chief Secretary, Government of Balochistan, Quetta
Chief Secretary, Government of Khyber Pakhtunkhwa, Peshawar
Chief Secretary, Government of Punjab, Lahore
Chief Secretary, Government of Sindh, Karachi
Chief Secretary, Government of Gilgit Baltistan, Gilgit
Chief Secretary, State of AJ&K, Muzaffarabad
Director General, Pakistan Meteorological Department, Islamabad
Director General, Pakistan Civil Aviation Authority, Karachi
Chairman, Federal Flood Commission (FFC), Islamabad
Chairman, National Highway Authority (NHA), Islamabad
Chairman, WAPDA, Lahore
General Manager, Tarbela Dam Authority
General Manager, Mangla Dam Authority
Director General, PDMA Balochistan, Quetta
Director General, PDMA Khyber Pakhtunkhwa, Peshawar
Director General, PDMA Punjab, Lahore
Director General, PDMA Sindh, Karachi
Director General, GBDMA, Gilgit
Director General, SDMA AJ&K, Muzaffarabad
Director General, Rescue 1122 Balochistan, Quetta
Director General, Rescue 1122 Khyber Pakhtunkhwa, Peshawar
Director General, Rescue 1122 Punjab, Lahore
Director General, Rescue 1122 Sindh, Karachi
Director General, Rescue 1122 Gilgit Baltistan, Gilgit
Director General, Rescue 1122 AJ&K, Muzaffarabad
Chief Commissioner, Islamabad Capital Territory
Deputy Commissioner, Islamabad Capital Territory
Principal Information Officer, Press Information Department, Islamabad
Headquarters, Frontier Works Organization (FWO), Rawalpindi
Headquarters, National Highways & Motorway Police, Islamabad
Headquarters, National Electric Power Regulatory Authority, Islamabad
Headquarters, National Transmission & Dispatch Company (NTDC), Islamabad
Headquarters, Pakistan Railways, Lahore

Cc: Secretary to Prime Minister, Prime Minister's Office, Islamabad
Secretary, Cabinet Division, Islamabad
Joint Crises Management Cell, Joint Staff Headquarters, Chaklala Cantt
Military Operations Directorate (MO-4), General Headquarters, Rawalpindi Cantt
ACNS (Operations), Naval Headquarters, Islamabad
ACAS (Operations), Air Headquarters, Islamabad
Headquarters, Pakistan Maritime Security Agency (PMSA), Karachi
Headquarters, Pakistan Coast Guards (PCG), Karachi

PMD Press Release

Tel:051-9250364
Fax:051-9250368

Government of Pakistan
Ministry of Aviation (Aviation Division)
Pakistan Meteorological Department
Sector: H-8/2, Islamabad.

NWFC-5(10A)/2017/90

Date: 23rd August, 2024
Time: 11:15 PST

Weather Advisory:

Torrential rains predicted in southern half from 26th to 29th August 2024

Met office informed that a low pressure currently located over west Bengal is likely to move westwards during next couple of days and may approach southern parts of the country on 25th August. Due to this low-pressure weather system, strong monsoon currents are likely to enter in the country from 25th August (night). Under the influence of this weather system:

Sindh: Rain-wind/thundershower (**scattered heavyfalls with isolated very heavy**) are expected in Karachi, Hyderabad, Dadu, Thatta, Badin, Sajawal, Shahed Benazirabad, Jamshoro, Tando Allayar, Tando Muhammad Khan, Tharparkar, Nagarparkar, Mithi, Mirpur Khas, Umarkot, Matiari, Sanghar, Sukkur, Ghotki, Shikarpur, Kashmore, Khairpur, Larkana, Jacobabad and Nausheroferoze from **25th (night) to 29th August with occasional gaps.**

Balochistan: Rain-wind/thundershower (**with few heavyfalls**) is expected in Khuzdar, Kalat, Lasbella, Awaran, Naseerabad, Sibbi, Jaffarabad, Kohlu, Harnai, Dera Bugti, Zhob, Quetta, Ziarat, Sherani, Qila Abdullah, Qila Saifullah, Barkhan, Musa Khel, Loralai, Mastung, Bolan, Jhal Magsi, Kech, Panjgur, Gwadar, Jiواني, Pasni and Ormara from **26th to 30th August with occasional gaps.**

Punjab/Islamabad: Rain-wind/thundershower (**with few heavyfalls**) are expected in Islamabad/Rawalpindi, Murree, Galliyat, Attock, Chakwal, Tala Gang, Jhelum, Mandi Bahauddin, Gujrat, Gujranwala, Hafizabad, Wazirabad, Sahiwal, Jhang, Toba Tek Singh, Nankana Sahib, Chiniot, Faisalabad, Lahore, Sheikhpura, Sialkot, Narowal, Okara, Pakpattan, Kasur, Khushab, Sargodha, Mianwali, Bhakkar, Layyah, Dera Ghazi Khan, Rajanpur, Multan, Khanewal, Lodhran, Muzaffargarh, Kot Addu, Bahawalpur, Bahawalnagar, Khanpur and Rahimyar Khan from **25th (night) to 28th August** with occasional gaps.

Kashmir: Rain-wind/thundershower (**with isolated heavyfalls**) are expected in Kashmir (Neelum valley, Muzaffarabad, Rawalakot, Poonch, Hattian, Bagh, Haveli, Sudhanoti, Kotli, Bhimber, Mirpur) from **25th (night) to 28th August with occasional gaps.**

Khyber-Pakhtunkhwa: Rain-wind/thundershower (**with isolated heavyfalls**) are expected in Chitral, Dir, Swat, Kohistan, Malakand, Shangla, Battagram, Buner, Kohat, Bajaur, Mohmand, Khyber, Mansehra, Abbottabad, Haripur, Peshawar, Swabi, Nowshera, Mardan, Charsadda, Hangu, Kurram, Orakzai, Waziristan, Bannu, Lakki Marwat and Dera Ismail Khan from **26th to 28th August with occasional gaps.**

Gilgit-Baltistan: Rain-wind/thunderstorm is expected in Gilgit-Baltistan (Diamir, Astore, Skardu, Gilgit, Ghanche, Shigar) from **26th to 28th August with occasional gaps.**

Possible Impacts and advises:

- Pluvial flood/inundation may occur in low lying areas of Sindh, Balochistan and southern Punjab.
- **Torrential rains** may generate Flash Flooding in local nullahs/streams & Hill torrents of D.G Khan, Dadu, Kalat, Khuzdar, Jaffarabad, Sibbi, Naseerabad, Barkhan, Loralai, Awaran, Panjgur, Washuk, Mastung and Lasbella from **26th to 29th August.**
- **Heavy Downpour** may cause **urban flooding** in low lying areas of Islamabad/Rawalpindi, Gujranwala, Lahore, Sheikhpura, Kasur, Sialkot, Sargodha, Faisalabad, Multan, Nowshera and Peshawar from **26th to 28th August.**
- **Heavy rains** may trigger Landslides in Murree, Galliyat, Mansehra, Kohistan, Chitral, Dir, Swat, Shangla, Buner, Kashmir and Gilgit-Baltistan from **26th to 28th August.**
- **Heavy downpour/windstorm** and lightning may affect daily routines, and may damage weak structures like roof/wall of Kacha houses, electric poles, bill boards, vehicles, cause disruptions in the roads and solar panels etc during the period.
- Farmers are advised to manage their activities keeping in view the weather forecast.
- Travelers and tourists are advised to remain extra cautious and manage their travelling according to weather conditions and avoid any untoward situation during the wet spell.

Note: All concerned authorities are advised to remain "ALERT" and take necessary measures to avoid any untoward situation. Any significant change will be updated accordingly.

For latest weather updates please visit: <https://www.pmd.gov.pk/en/>



NWFC-5(10A)/2017/90

Date: 23rd August, 2024
Time: 11:15 PST

دیوراند واکری

26 سے 29 اگست کے دوران ملک کے جنوبی علاقوں میں طوفانی بارشوں کی پیش گوئی

مختلف موسمیات کے مطابق ہوا کا کمبو ہوائی ٹیکنالوجی پر موجود ہے جو کہ اگلے دو روز کے دوران مغرب کی جانب بڑھے گا اور 25 اگست کو ملک کے جنوبی علاقوں میں ٹپکنے کا امکان۔ جس کی وجہ سے 25 اگست (رات) سے طاقتور مون سون ہوائیں ملک (خصوصاً جنوبی علاقوں) میں داخل ہو گئی۔ جس کے باعث:

سندھ: 25 (رات) سے 29 اگست کے دوران: کراچی، حیدرآباد، دادو، ٹنڈو، مین، سماول، شہید منظر آباد، جاشور، ٹنڈوالہار، ٹنڈو، قلعہ، میرپور خاص، عمرکوٹ، فیاری، ساکھڑ، سکھر، گوٹھی، چنگ پور، کشمور، خیرپور، ملازکانہ، جیکب آباد اور نوشہرہ وغیرہ میں تیز ہواؤں اور جھکڑے اور گرنج چمک کے ساتھ وقفے وقفے سے بارش کا امکان۔ اس دوران کبھی کبھی طوفانی شدید بارش بھی متوقع۔

بلوچستان: 26 سے 30 اگست کے دوران: خضدار، قلات، سیلہ، آواران، نسیر آباد، بی، جعفر آباد، کولہ، ہرنائی، ڈیرہ، گیلانی، ڈوب، کونڈ، زیارت، شیرانی، قلعہ عبداللہ، قلعہ سیف اللہ، بادکھان، موٹی نائل، لورالائی، مستونگ، پولان، منجمل، گمی، کچھ، چیمور، گوار، چیوانی، پستی اور اورماڑھ میں تیز ہواؤں اور جھکڑے اور گرنج چمک کے ساتھ وقفے وقفے سے بارش کا امکان۔ اس دوران بعض مقامات پر موسلا حدی بارش بھی متوقع۔

پنجاب/اسلام آباد: 25 (رات) سے 28 اگست کے دوران: اسلام آباد اور اراولپنڈی، سرری، گلیات، انک، چکوال، تہنگ، جنلم، منڈی بہاؤ الدین، گجرات، گوجرانوالہ، حافظ آباد، وزیر آباد، ساہیوال، جھنگ، ٹوبہ ٹیک سنگھ، ٹکائے صاحب، پیٹھوٹ، فیصل آباد، لاہور، شیخوپورہ، سیالکوٹ، نارووال، اوکاڑہ، پاکپتن، قصور، خوشاب، سرگودھا، میانوالی، بھکر، لیہ، ڈیرہ غازی خان، راجن پور، ملتان، فیصل آباد، کوٹلہ، مظفر گڑھ، کوٹلہ، اور، بہاولپور، بہاولنگر، خانپور اور رحیم یار خان میں تیز ہواؤں اور جھکڑے اور گرنج چمک کے ساتھ بیشتر مقامات پر وقفے وقفے سے بارش کا امکان۔ اس دوران بعض مقامات پر موسلا حدی بارش کی بھی توقع۔

سندھ: 25 (رات) سے 28 اگست کے دوران: سندھ (دوای، نیم، مظفر آباد، راولا کوٹ، پونچھ، مہیاں، باغ، جوئی، سدھوئی، کوٹی، جھمبر، میرپور) میں تیز ہواؤں اور گرنج چمک کے ساتھ وقفے وقفے سے بارش کا امکان۔ اس دوران چند مقامات پر موسلا حدی بارش کی بھی توقع۔

خیبر پختونخوا: 26 سے 28 اگست کے دوران: پڑاں، ڈیر، سوات، کوہستان، مالاکنڈ، شانگلہ، بلگرام، یونیر، کوہاٹ، ہاجوڑ، مہمند، خیبر، ماہرہ اور ایب آباد، ہری پور، پشاور، صوابلی، نوشہرہ، مردان، چارسدہ، منگھ، کرم، اورکزئی، وزیرستان، بون، گل، مردت اور ڈیرہ اسماعیل خان میں تیز ہواؤں اور جھکڑے اور گرنج چمک کے ساتھ وقفے وقفے سے بارش کا امکان۔ اس دوران چند مقامات پر موسلا حدی بارش بھی متوقع۔

گلگت بلتستان: 26 سے 28 اگست کے دوران: گلگت بلتستان (دیپایر، اسٹور، اسکرو، گلگت، گھاسٹے اور شکر) میں تیز ہواؤں کے ساتھ وقفے وقفے سے بارش کی توقع۔

مکمل اثرات اور احتیاطی تدابیر:

- سندھ، بلوچستان اور جنوبی پنجاب کے سطحی علاقے زیر آب آسکے کا خطرہ۔
 - 26 سے 29 اگست کے دوران: شدید موسلا حدی بارشوں کے باعث ڈیڑھ تا دو گھنٹوں کے پہاڑی ندی ندیاں، دادو، قلعہ، خضدار، جعفر آباد، بی، نسیر آباد، بادکھان، لورالائی، آواران، چیمور، ڈھک، مستونگ اور سیلہ کے مقامی ندیاں اور نالیوں میں طوفانی کاخڑا۔
 - 26 سے 28 اگست کے دوران: موسلا حدی بارش کے باعث اسلام آباد اور اراولپنڈی، گوجرانوالہ، لاہور، شیخوپورہ، قصور، سیالکوٹ، سرگودھا، فیصل آباد، ملتان، نوشہرہ اور پشاور کے سطحی علاقے زیر آب آسکے کا خطرہ۔
 - 26 سے 28 اگست کے دوران: موسلا حدی بارش کے باعث سرری، گلیات، ماہرہ، کوہستان، پڑاں، ڈیر، سوات، شانگلہ، یونیر، سندھ اور گلگت بلتستان میں لینڈ سلائیڈنگ کا خطرہ۔
 - شدید بارشوں اور جھکڑے اور گرنج چمک کے باعث رزم کے عملات متاثر ہونے، زکوٰۃ و خیرات (پکے گھر اور بارش) کے بجائے، بل، یو، ڈو، گاڑیوں اور سارے ٹیل، خیرہ اور نقصان اور سڑکوں کی بندش کا خطرہ۔
 - کسان حضرات موسمیاتی پیش گوئی کو مد نظر رکھتے ہوئے اپنے عملات ترتیب دیں۔
 - سارا دلور، سیاح حضرات سفر کے دوران زیادہ محتاط رہیں اور جوئی حالات کے مطابق اپنے سفر کا انتظام کریں اور بارشوں کے دوران کسی بھی ناخوشگوار صورتحال سے بچنے کے لیے موسم کے بارے میں کھانی حاصل کریں۔
- نوٹ: تمام متعلقہ اداروں کو "اثرات" کے بارے میں کئی ناخوشگوار واقعے سے بچنے کے لیے تمام ضروری اقدامات کرنے کی ہدایت کی جاتی ہے۔